



# Transport Infrastructure

## World Cup 2014

17th of September de 2009

# Summary

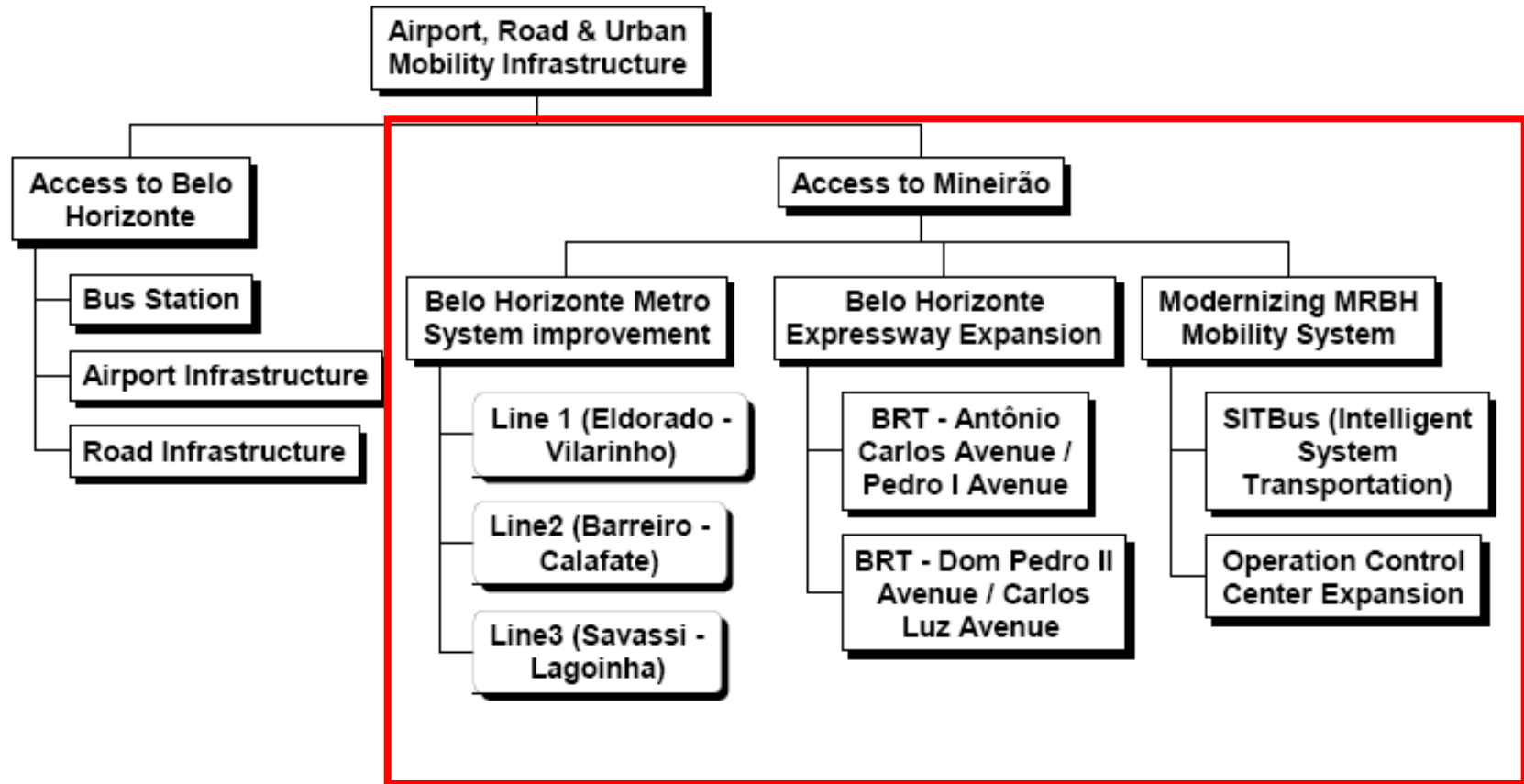
- ⚽ **Minas Gerais – building a new time.**
- ⚽ **General overview of Minas Gerais Mobility Strategy for World Cup 2014**
- ⚽ **Improving access to the Metropolitan Region of Belo Horizonte's**
- ⚽ **Improving access to Mineirão**
- ⚽ **Modernizing MRBH's mobility system**

# Minas Gerais and Belo Horizonte – building a new time.

- » 587 thousand Km<sup>2</sup>, distributed among 853 municipalities
- » Population: 20 million
  - » Urbana: 84,6%
  - » Rural: 15,4
- » Capital: Belo Horizonte: 2,4 millions
  - » Metropolitan region: 4,9 millions
- » GDP: US\$ 130 billions, 9% of Brazil´s GDP
  - » Agribusiness: 8,8%
  - » Industry: 33,4%
  - » Services: 57,8%



# General overview of Minas Gerais Mobility Strategy for World Cup 2014



# Improving access to Mineirão

## Main actions:

- Implementing Bus Rapid Transit systems (BRTs)
- Expanding MRBH Metro lines
- Modernizing MRBH Mobility System



# Implementing Bus Rapid Transit systems (BRTs) for stadium access corridor

## Corridor 1:

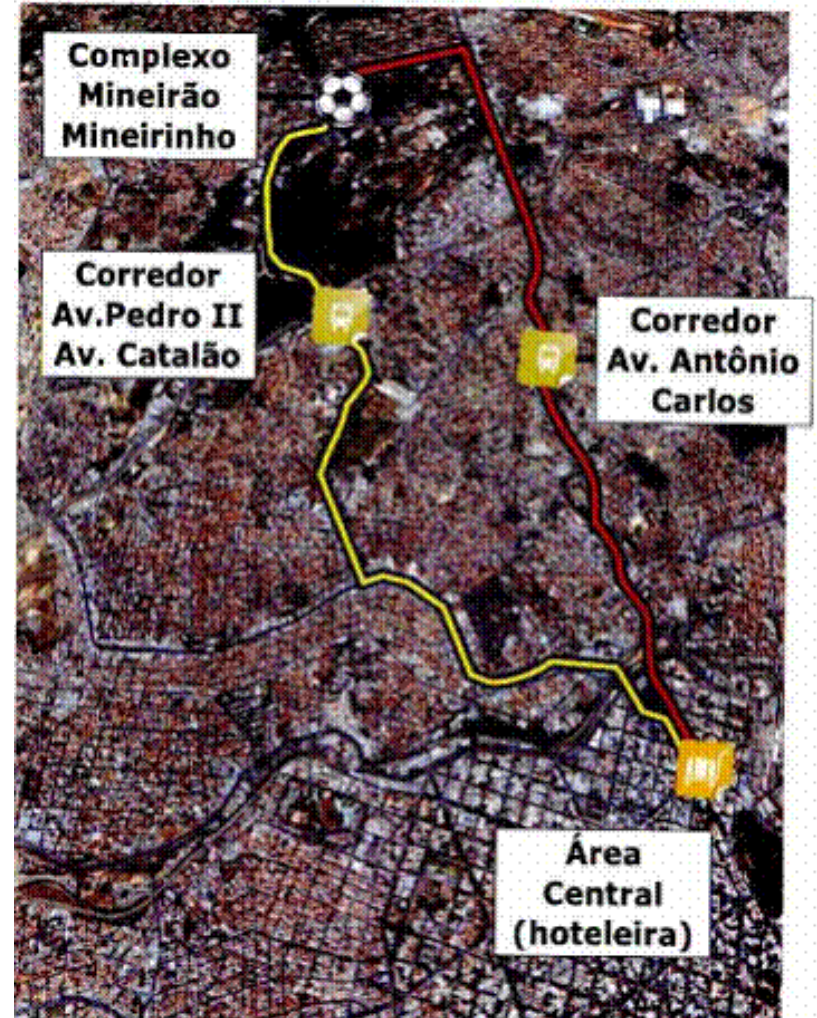
- » **Current capacity:** 250 thousand passenger/day.
- » **Capacity 2014:** 500 thousand passenger/day.
- » **Maximum capacity (2020):** 615 thousand passenger/day.
- » **Estimated cost:** R\$586 million.
- » **Conclusion:** Dec/2012.

---

---

## Corridor 2:

- » **Current capacity:** 135 thousand passenger/day.
- » **Capacity for 2014:** 270 thousand passenger/day.
- » **Maximum (2020):** 360 thousand passenger/day
- » **Estimated cost:** R\$279 million.
- » **Conclusion:** Jul/2012



# Expanding the Metro System



- Limite intermunicipal
- ▭ Limite municipal
- Lagoa da Pampulha
- ▭ Área de concentração hoteleira

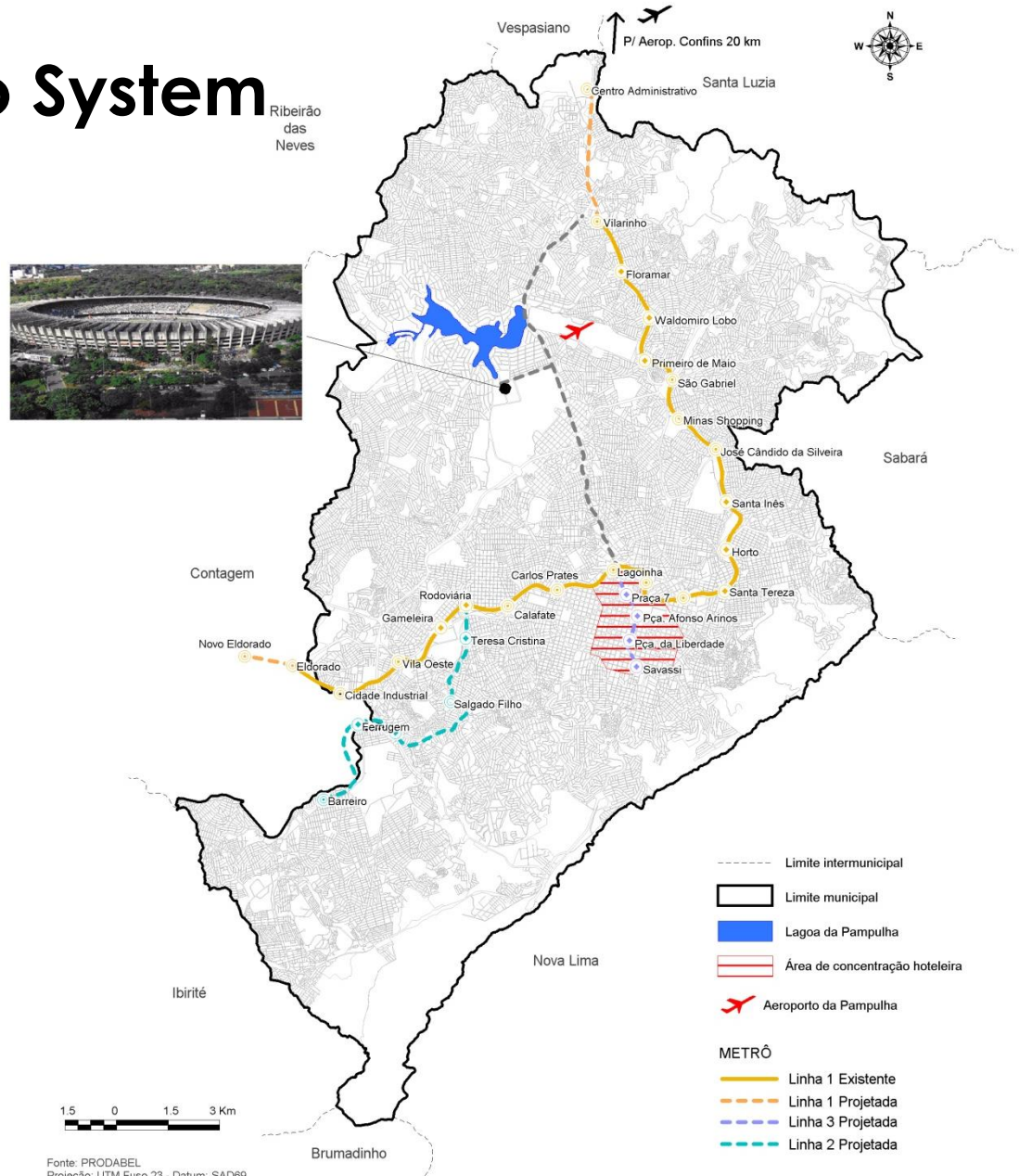
 Aeroporto da Pampulha

## METRÔ

- Linha 1 Existente
- - - Linha 1 Projetada
- - - Linha 3 Projetada
- - - Linha 2 Projetada

## CORREDOR TRO

- - - Antônio Carlos/Pedro I



Fonte: PRODABEL  
 Projeção: UTM Fuso 23 - Datum: SAD69  
 Elaboração:  
 Prefeitura Munic. de Belo Horizonte  
 Sec. Munic. de Políticas Urbanas/SMURBE  
 Gerência de Informações e Monitoramento/GEIFM  
 (Núcleo de Planejamento Urbano)  
 MapInfo 8.5  
 Data de elaboração: maio, 2009

- Limite intermunicipal
- ▭ Limite municipal
- Lagoa da Pampulha
- ▭ Área de concentração hoteleira

 Aeroporto da Pampulha

## METRÔ

- Linha 1 Existente
- - - Linha 1 Projetada
- - - Linha 3 Projetada
- - - Linha 2 Projetada

## CORREDOR TRO

- - - Antônio Carlos/Pedro I

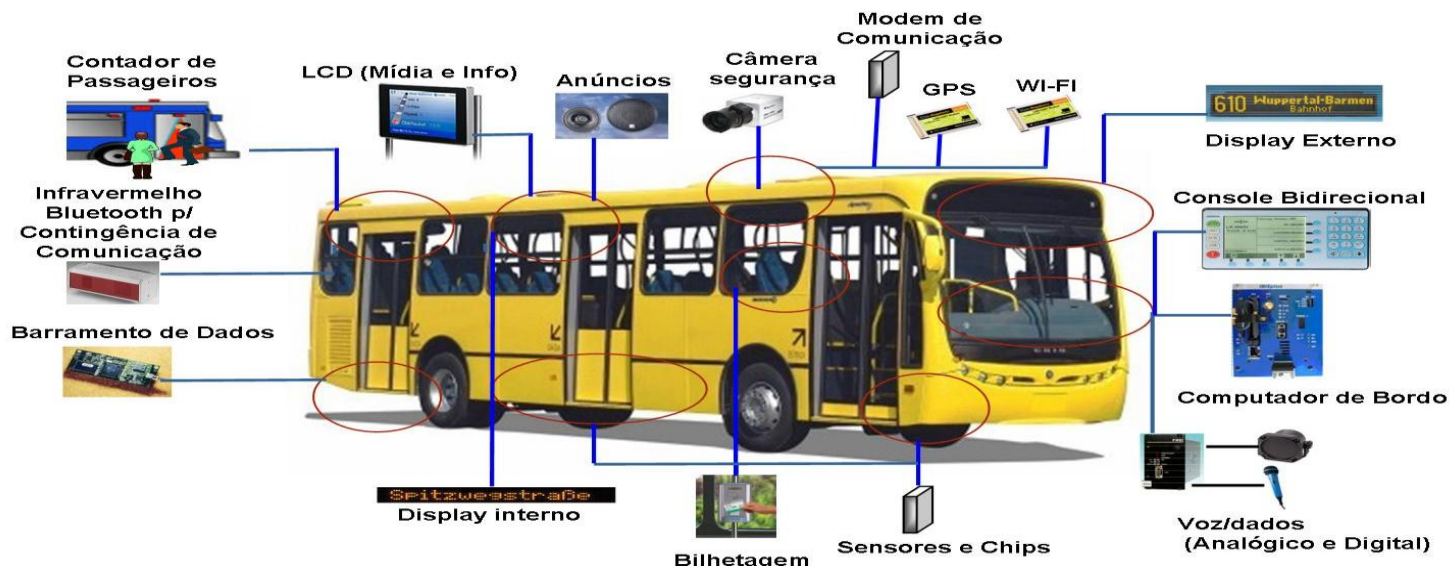
# Modernizing MRBH system

## SITBus – Intelligent System of Transportation

- » **Goal:** To improve management and monitoring and to provides up-to-date information for public transport users and operators.
- » **Responsible:** Concessionary – contractual obligation .
- » **Conclusion:** Dec/2011

## Expanding operational control center of BHTRANS

- » **Goal:** Increasing traffic control centers and operational systems equipments
- » **Responsible:** BHTRANS
- » **Conclusion:** Dec/2012





Thank you very much!

[fernanda.almeida@planejamento.mg.gov.br](mailto:fernanda.almeida@planejamento.mg.gov.br)

[fernando.ladeira@planejamento.mg.gov.br](mailto:fernando.ladeira@planejamento.mg.gov.br)

# Picture of Speaker

